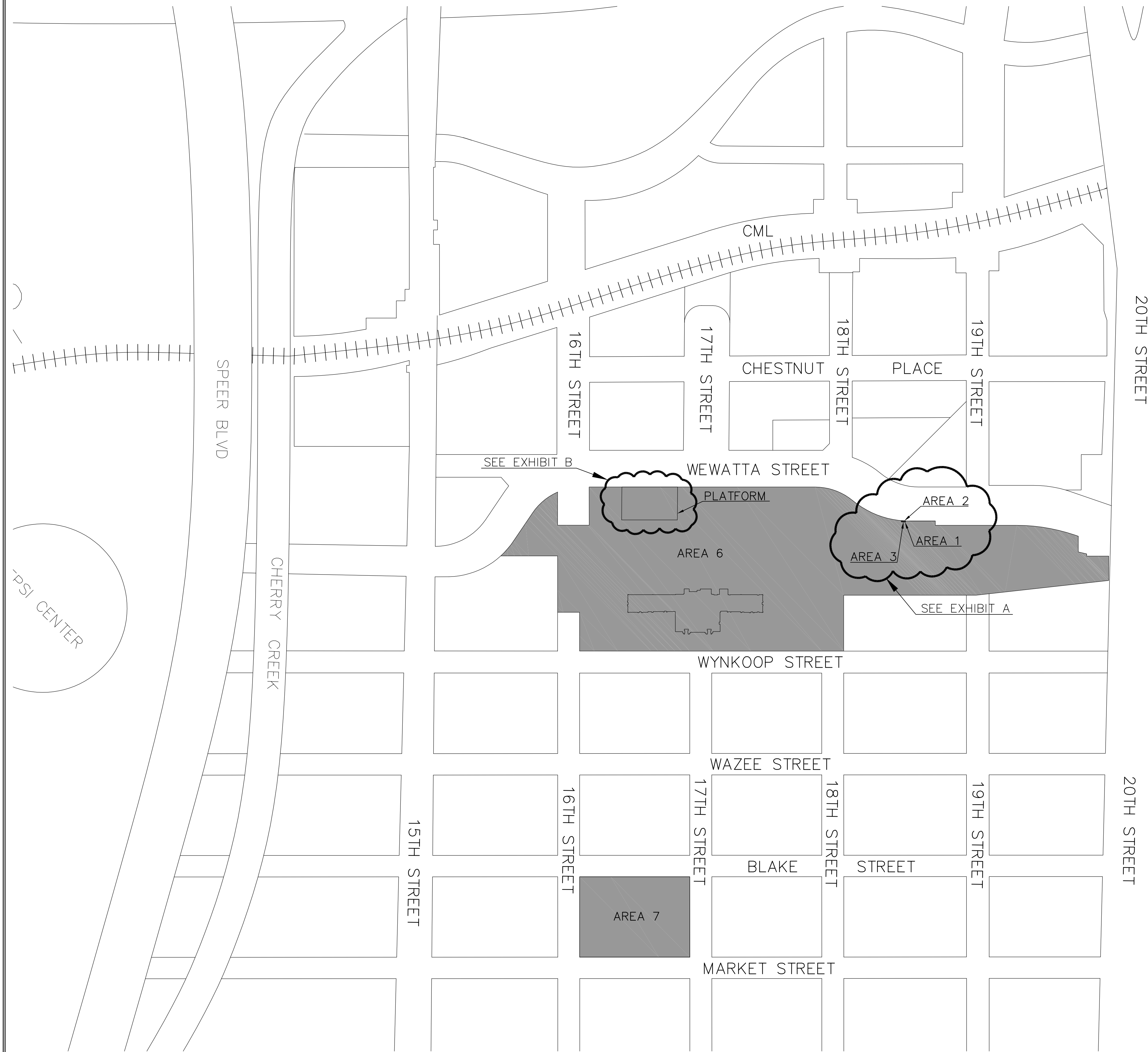


# DUS METROPOLITAN DISTRICT'S 1, 2 AND 3 VICINITY AND BOUNDARY MAP

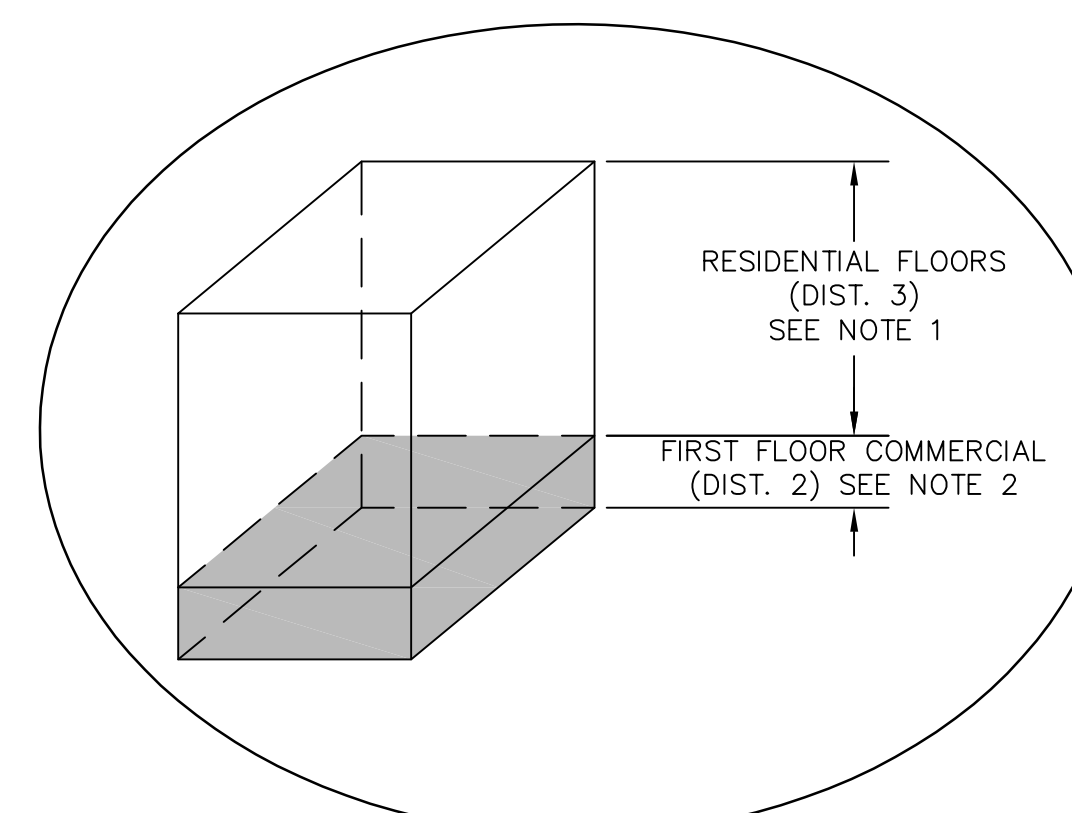
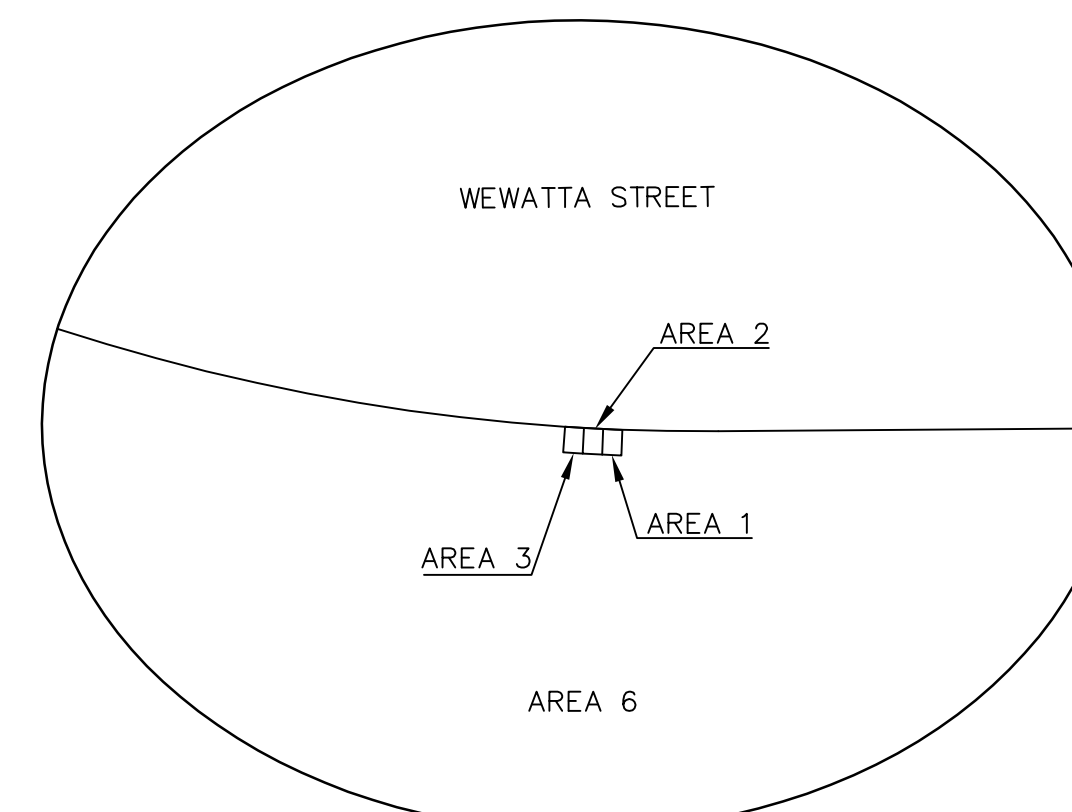
PORTIONS OF THE SOUTHEAST QUARTER OF SECTION 28, AND THE NORTHEAST QUARTER OF SECTION 33, AND THE SOUTHWEST QUARTER OF SECTION 27, TOWNSHIP 3 SOUTH, RANGE 68 WEST OF THE SIXTH PRINCIPAL MERIDIAN. CITY AND COUNTY OF DENVER, STATE OF COLORADO.

68WEST, INC.  
1425 Market St., Suite 200  
Denver, Colorado 80202  
PHONE (303) 295-6806

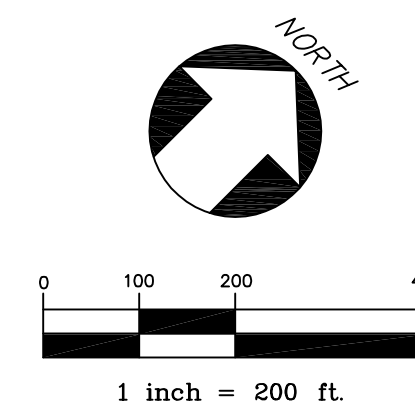


### LEGEND

- DISTRICT 1 = AREA 1
- DISTRICT 2 = AREA 2 AND 6 MINUS AREAS 1,3,4,5
- DISTRICT 3 = AREA 3



NOTE 1: INCLUSION ORDER PER RECEPTION NO. 2016084770  
NOTE 2: EXCLUSION ORDER PER RECEPTION NO. 2016084769



DUS METROPOLITAN DISTRICTS 1, 2 AND 3

DENVER UNION STATION

DUS METROPOLITAN DISTRICTS 1, 2 AND 3  
PORTIONS OF THE SOUTHEAST QUARTER OF SECTION 28, AND THE NORTHEAST QUARTER OF SECTION 33, AND THE SOUTHWEST QUARTER OF SECTION 27, TOWNSHIP 3 SOUTH, RANGE 68 WEST OF THE SIXTH PRINCIPAL MERIDIAN. CITY AND COUNTY OF DENVER, STATE OF COLORADO.

REVISIONS:

DATE	DESCRIPTION
JULY 15, 2007	VICINITY MAP EXHIBIT
DECEMBER 6, 2011	VICINITY MAP EXHIBIT UPDATE
DECEMBER 13, 2017	VICINITY MAP EXHIBIT UPDATE
DECEMBER 29, 2017	VICINITY MAP EXHIBIT UPDATE

PROJECT NUMBER 2016084770

VICINITY AND BOUNDARY MAP SHEET 1 OF 1